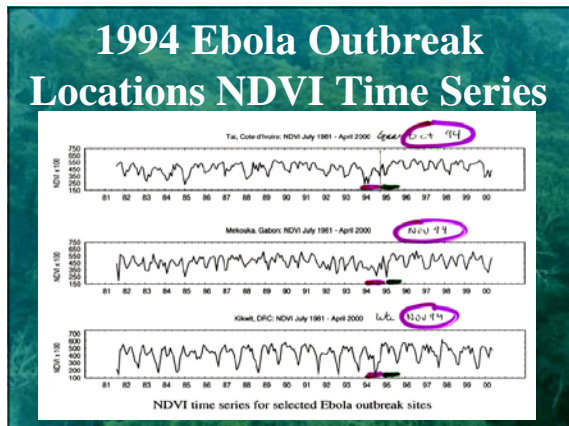
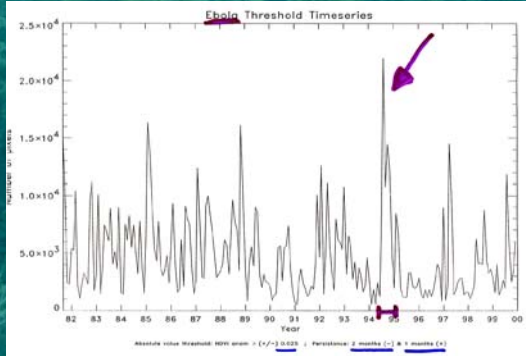


Ebola Outbreaks

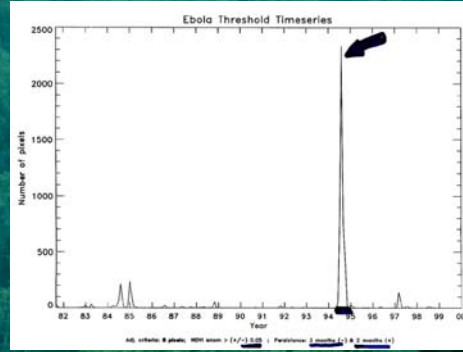
	A	B	C	D
1	Table 1. Documented Ebola hemorrhagic fever outbreak locations, times, number of affected people, and fatalities. The October 1994 outbreak at Tai, Ivory Coast affected 12 chimpanzees and 1 homo sapiens.			
2				
3				
4				
5	date	location	case numbers	fatalities
6				
7				
8	June-November 1976	Nzara and Maridi, SUDAN	284	151
9	September 1976	Yambuku, CONGO	318	280
10	June 1977	Tandala, CONGO	1	1
11	July 1979	Nzara, SUDAN	34	22
12	October 1994	Tai, IVORY COAST	12/1	12/0
13	November 1994	Mekouka, Andock, Minkebe, GABON	49	29
14	November 1994	Kikwit, CONGO	315	242
15	February 1996	Mayibout II, GABON	31	21
16	July 1996	Booue, GABON	60	40



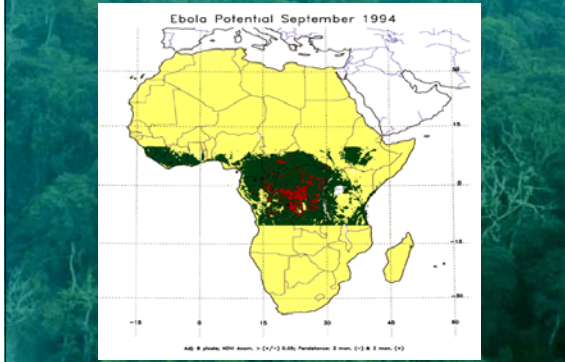
Total Tropical Stratum Pixels Affected



Total Tropical Stratum Pixels Affected



Areas Affected September 1994



1994 Ebola Travel Distances

0.025 threshold			distance from nearest area to Tai (km)	distance from nearest area to Mekouka (km)	distance from nearest area to Kikwit (km)
year	date	number of flagged pixels	Oct. 1994	Nov. 1994	Dec. 1994
1994	July	603	382	294	32
1994	August	4,982	394	215	40
1994	September	9,962	324	190	50
1994	October	3,983	140	29	142
1994	November	2,425	90	18	650
1994	December	159	181	449	421
1995	January	222	22	612	392
1995	February	576	68	54	218
1995	March	416	601	57	233
1995	April	230	1,791	51	236