



12

GROWING PAINS IN THE SAN FRANCISCO BAY AREA



WELCOME
TO THE
SAN FRANCISCO
BAY AREA



POP. 100,000,000,000,000,000

This paper does not necessarily reflect the views of
the University of California, Berkeley

Cover drawing by Cori Chase-Dunn

GROWING PAINS IN THE SAN FRANCISCO BAY AREA

Doris Sloan and Tod Fletcher, editors

Senior Seminar
Environmental Sciences Group Major
University of California, Berkeley
Berkeley, CA 94720

June 1987

ACKNOWLEDGMENTS

The members of the 1987 Senior Seminar wish to thank the following people for contributing their time and assistance to this project:

David Axelrod, President, People's Park Native Plant Forum, Berkeley, California

Arthur Bridgewater, Chairman, West Berkeley Senior Center Garden Committee, Berkeley, California

Michael Carlin, Environmental Specialist II, California Regional Water Quality Control Board, Oakland, California

Tom Cook, Director of Housing and Land Use, Bay Area Council, San Francisco, California

Brian Cooke, Planner/Economic Development, Planning Department, City of Richmond, California

Harre W. Demoro, Staff Writer, San Francisco Chronicle, San Francisco, California

Harvey Doner, Professor of Plant and Soil Biology, University of California, Berkeley, California

Phyllis Faber, Botanist, Mill Valley, California

Mark Francis, Associate Professor of Landscape Architecture, Department of Environmental Design, University of California, Davis, California

Karen Garrett, Field Director, Survey Research Center, University of California, Berkeley, California

Allen Gatzke, Principal, Roma Design Group, San Francisco, California

Jeff Georgevich, Associate Planner, Metropolitan Transportation Commission, Oakland, California

Ralph Gigliello, Planner, Campus Planning Office, University of California, Berkeley, California

Richard Grasseti, Planner, City of Richmond Planning Department, Richmond, California

Carl Heiles, Professor of Astronomy and Astrophysics, University of California, Berkeley, California

Katrina Heiles, student, University of California, Berkeley, California

Karl Henning, Leisure Service Division Manager, Recreation and Parks Department, Richmond, California

Susan Hootkins, Senior Regional Planner, Association of Bay Area Governments, Oakland, California

Nancy Jaicks, Grief Consultant/Educator, Berkeley, California

Judy Kunofsky, Associate Director, People for Open Space, San Francisco, California

Barry Nelson, Program Director, Save San Francisco Bay Association, Berkeley, California

Tom O'Connor, Co-founder, AIDS Healing Alliance, San Francisco, California

Patricia O'Gillooly, student, John F. Kennedy University, Orinda, California

Richard Hill, Librarian, Richmond Public Library, Richmond, California

Paul Kelly, Endangered Species Coordinator, Non-Game Heritage Program, California Department of Fish and Game, Sacramento, California

William Oswald, Professor of Sanitary Engineering, University of California, Berkeley, California

Tom Morrison, Science Research Associate, College of Chemistry, University of California, Berkeley, California

Margaret Race, Science Policy Analyst, Office of the Vice President, University of California, Berkeley, California

Gerald Rasmussen, Associate Planner, City of Richmond Planning Department, Richmond, California

Maxine Reynolds, Garden Coordinator, Berkeley, California

Kathleen Roe, Health Promotion Co-ordinator, Social and Administrative Health Sciences Department, School of Public Health, University of California, Berkeley, California

Theresa G. Rumjahn, Sanitary Engineering Associate, California Regional Water Quality Control Board,
Oakland, California

Jean Siri, Former Mayor, City of El Cerrito, California

Peter Sorenson, Wildlife Biologist, U.S. Fish and Wildlife Service, Sacramento, California

John H. Stamas, Research Analyst, Planning and Analysis, Bay Area Rapid Transit District, Oakland,
California

TABLE OF CONTENTS

Acknowledgments	i
Statement About the Authors	iii
SECTION I. PERSPECTIVES ON THE BAY	
Chapter 1. ENVIRONMENTAL CONCERNS OF BERKELEY WATERFRONT USERS - Eric Cohn	1
SECTION II. TRANSPORTATION ISSUES 11	
Chapter 1. AN ANALYSIS OF BART'S LEVEL OF SERVICE - Deborah M. Kramer	11
Chapter 2. THE IMPACT OF SAN FRANCISCO'S DEVELOPMENT ON THE BAY BRIDGE MORNING COMMUTE - Zack Taylor	21
SECTION III. CONSTRAINTS AND IMPACTS ON DEVELOPMENT	
Chapter 1. THORNTON BEACH LANDSLIDE: A CASE STUDY IN COASTAL DEVELOPMENT - Paul Berkowitz	31
Chapter 2. ENDANGERED SPECIES AND DEVELOPMENT: THE SALT MARSH HARVEST MOUSE - Eric Mahaney	43
Chapter 3. DEVELOPMENT IN CONTRA COSTA COUNTY RIPARIAN AREAS: IMPACTS OF STREAM CHANNELIZATION - Paul Buttner	53
Chapter 4. COMMUNITY GARDENS IN BERKELEY: APPROPRIATE LAND-USE IN A DENSELY POPULATED CITY? - Theresa Miller	65
Chapter 5. CONSTRAINTS AGAINST DEVELOPMENT OF THE EAST SAN RAMON VALLEY AREA - Peter Negulescu	77
SECTION IV. HEALTH ISSUES	
Introduction: AIDS IN SAN FRANCISCO - Amy M. Harris and Karen Allen	89
Chapter 1. AIDS IN SAN FRANCISCO: CHANGING DEMOGRAPHIC TRENDS AND FUTURE PROJECTIONS - Amy M. Harris	91
Chapter 2. THE PROVISION OF CARE TO PEOPLE WITH AIDS IN SAN FRANCISCO: PAST, PRESENT, AND FUTURE - Karen Allen	101
SECTION V. SOLID WASTE ISSUES	
Chapter 1. POTENTIAL REVENUES OF A CURBSIDE RECYCLING PROGRAM IN CONCORD - Lani S. Chang	111
Chapter 2. INCINERATION, THE SOLUTION TO THE GROWING SOLID WASTE PROBLEM? - Robert D. Newman	119

SECTION VI.	SOUTH RICHMOND SHORELINE ISSUES	
Chapter 1.	CHANGING LAND-USE PATTERNS OF RICHMOND'S SOUTH SHORELINE (1850-1986) - Arthur Liu	129
Chapter 2.	THE SOUTH RICHMOND SHORELINE GROWTH POTENTIAL AND THE I-580 (17) HOFFMAN CORRIDOR SECTION - Darell D. Dickey	137
Chapter 3.	THE RECREATIONAL POTENTIAL OF THE SOUTH RICHMOND SHORELINE - Darren Fong	143
Chapter 4.	SUITABILITY OF THE RICHMOND FIELD STATION FOR UNIVERSITY STUDENT FAMILY HOUSING - Lisa Fung	153
Chapter 5.	LEVELS OF SELECT TRACE METALS IN BAY MUSSELS FROM THE SOUTH RICHMOND SHORELINE AREA: THREATENING A VALUABLE RESOURCE? - Erika Hoffman	161
Chapter 6.	TOXIC METALS IN SOUTH RICHMOND MARSH PLANTS - Cori Chase-Dunn	173
Chapter 7.	TESTING OF HEAVY METALS IN THE SEDIMENTS OF THE SOUTH RICHMOND SHORELINE - Matt Sutton	185
Chapter 8.	DOCUMENTATION OF THE SALT MARSH VEGETATION IN THE SOUTH RICHMOND LOCALE - Karen Hoffman	193
Chapter 9.	SEISMIC ZONATION AND NATURAL HAZARD ASSESSMENT OF A PROPOSED DEVELOPMENT SITE ALONG THE SOUTH RICHMOND SHORELINE - Joseph D. Bourg	203

concerning the protection of
the Bay Area
Engineered like no other
in the world

URGENT MEETING

WHO COULD ASK FOR
ANYTHING MORE!

a haven for wildlife

for
population change.

Office Space
residential units

**LEARN HOW
TO PLAN THE RIGHT MIX:**

Just a scary headline?

unexpected extras

Designed with purpose. With loads of

That's your very own freeway

..Good service.
good price-

CLASSIFIED
ADVERTISING

**AIDS: 'All of us
Are Potential Victims'**

time

in the San Francisco Bay Area

P
ains

Population
Growing

G



SECTION I

PERSPECTIVES ON THE BAY

Chapter 1. ENVIRONMENTAL CONCERNS OF BERKELEY WATERFRONT USERS -
Eric Cohn

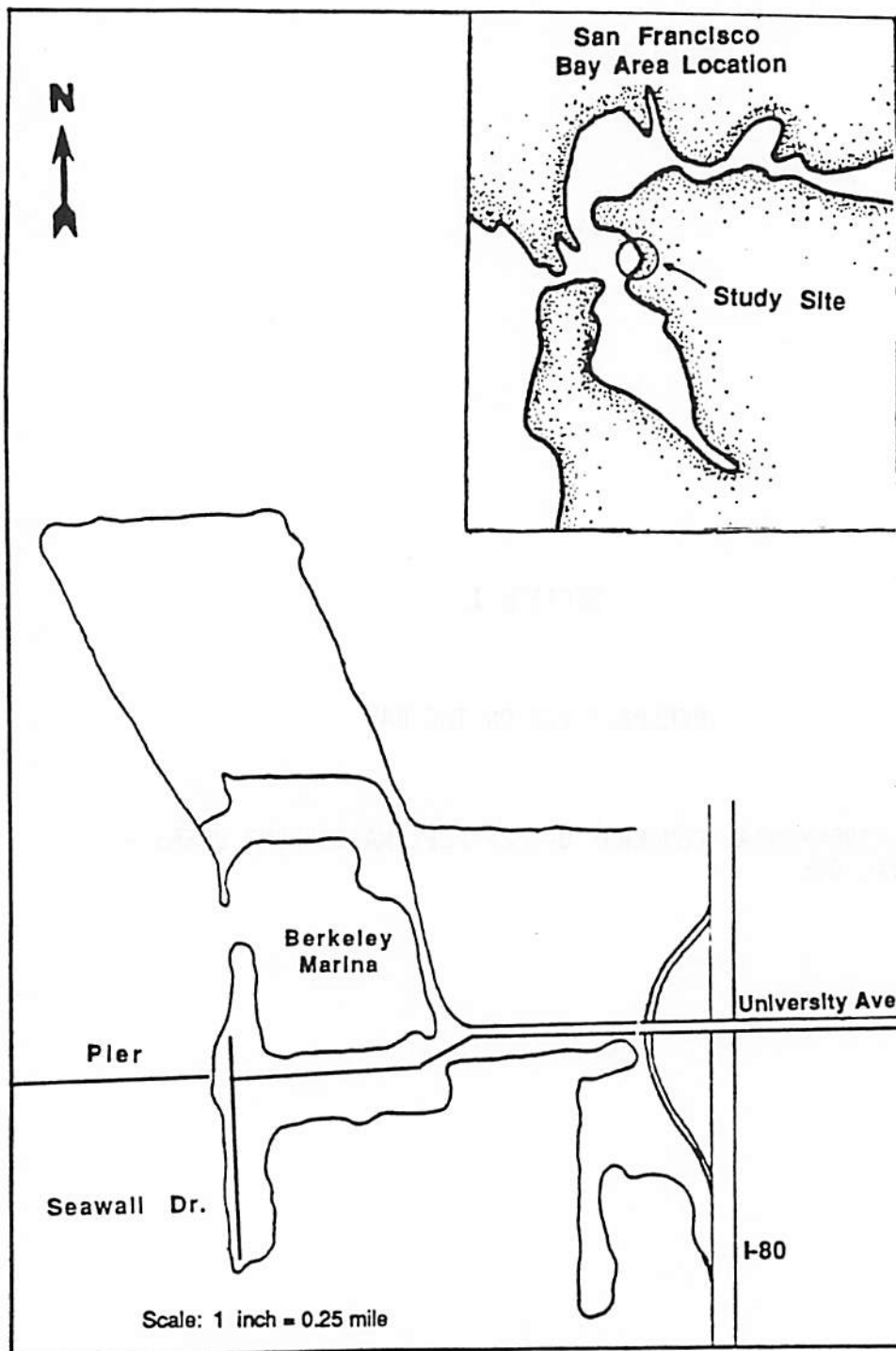


Figure 1. The Berkeley waterfront including the pier and Seawall Dr.
Base Map: City of Berkeley Dept. of Public Works Engineering Div.