

Environmental Research Communications



LETTER

Fire, water, and biodiversity in the Sierra Nevada: a possible triple win

OPEN ACCESS

RECEIVED
6 May 2021REVISED
20 July 2021ACCEPTED FOR PUBLICATION
26 July 2021PUBLISHED
6 August 2021

Original content from this work may be used under the terms of the [Creative Commons Attribution 4.0 licence](#).

Any further distribution of this work must maintain attribution to the author(s) and the title of the work, journal citation and DOI.



Scott L Stephens^{1,*}, Sally Thompson², Gabrielle Boisramé³, Brandon M Collins^{1,4}, Lauren C Ponisio⁵, Ekaterina Rakhmatulina⁶, Zachary L Steel¹, Jens T Stevens¹, Jan W van Wagtenonk⁷ and Kate Wilkin⁸

¹ Department of Environmental Science, Policy, and Management, University of California, Berkeley, CA, 94720-3114, United States of America

² School of Engineering, University of Western Australia, Crawley, Western Australia, 6009, Australia

³ Division of Hydrologic Sciences, Desert Research Institute, Las Vegas, NV, 89119, United States of America

⁴ Center for Fire Research and Outreach, University of California, Berkeley, CA, 94720, United States of America

⁵ Institute of Ecology and Evolution, Department of Biology, University of Oregon, Eugene, OR 97403, United States of America

⁶ Department of Civil and Environmental Engineering, University of California, Berkeley, CA 94720, United States of America

⁷ National Park Service, Yosemite National Park, El Portal, California 95318, United States of America

⁸ Department of Biological Sciences, San José State University, San José, CA, 95112, United States of America

* Author to whom any correspondence should be addressed.

E-mail: sstephens@berkeley.edu, sally.thompson@uwa.edu.au, gboisrame@berkeley.edu, bcollins@berkeley.edu, lponisio@gmail.com, erakhmat@berkeley.edu, stevensjt@gmail.com, jan_van_wagtenonk@partner.nps.gov, kate.wilkin@sjsu.edu and zsteel@berkeley.edu

Keywords: wildfire, resilience, mixed conifer, climate change, adaption, hydrology

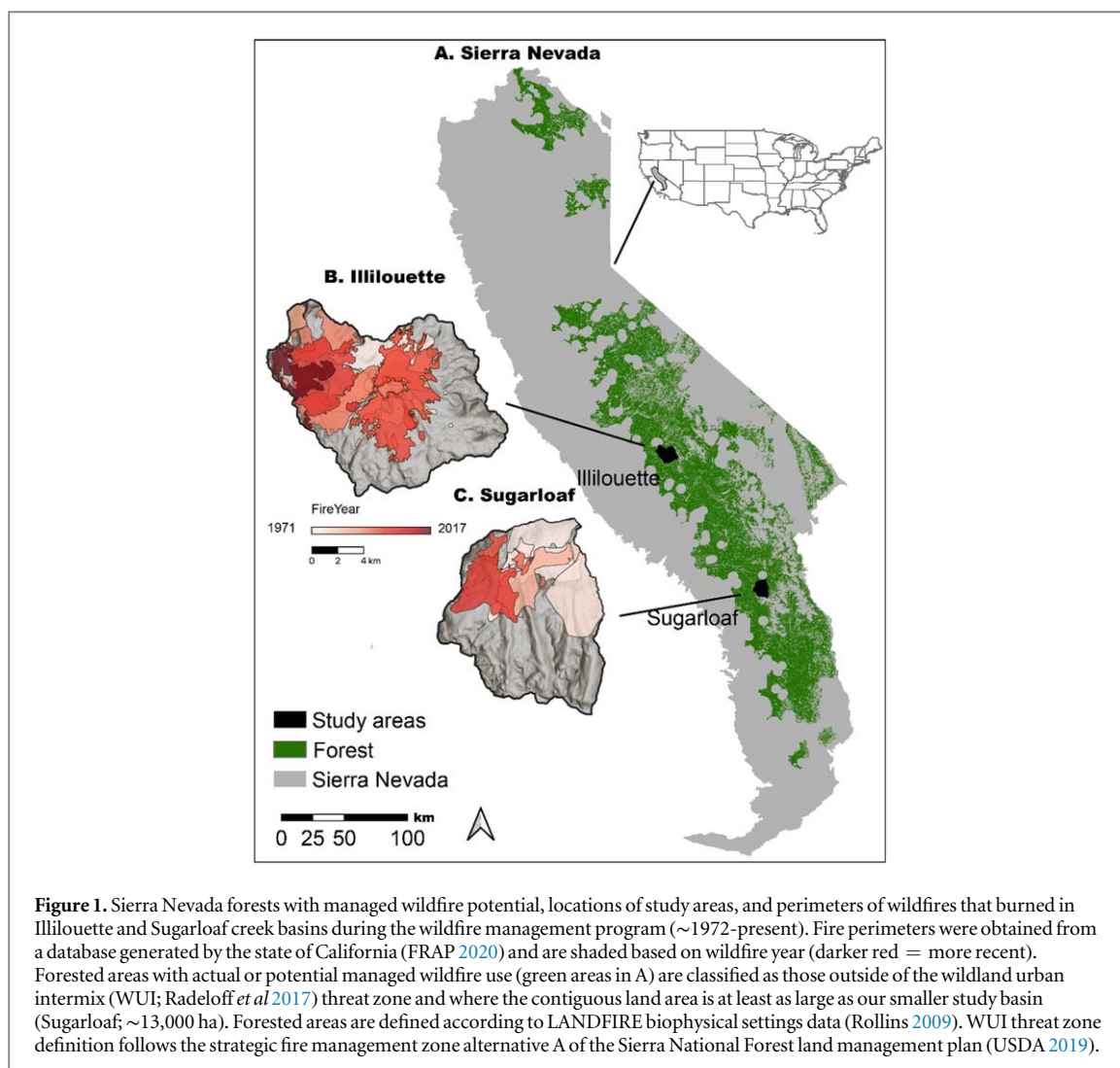
Abstract

Reducing the risk of large, severe wildfires while also increasing the security of mountain water supplies and enhancing biodiversity are urgent priorities in western US forests. After a century of fire suppression, Yosemite and Sequoia-Kings Canyon National Parks located in California's Sierra Nevada initiated programs to manage wildfires and these areas present a rare opportunity to study the effects of restored fire regimes. Forest cover decreased during the managed wildfire period and meadow and shrubland cover increased, especially in Yosemite's Illilouette Creek basin that experienced a 20% reduction in forest area. These areas now support greater pyrodiversity and consequently greater landscape and species diversity. Soil moisture increased and drought-induced tree mortality decreased, especially in Illilouette where wildfires have been allowed to burn more freely resulting in a 30% increase in summer soil moisture. Modeling suggests that the ecohydrological co-benefits of restoring fire regimes are robust to the projected climatic warming. Support will be needed from the highest levels of government and the public to maintain existing programs and expand them to other forested areas.

Introduction

Fire has been an integral ecosystem process in western U.S. forests for millennia. Lightning was the primary ignition source, and later, American Indians added ignitions by burning for cultural purposes. The invasion of Euro-Americans in the mid-1800s disrupted natural fire occurrence by both reducing the influence of Indigenous burning practices and introducing widespread livestock grazing, which limited fuel continuity and fire spread (Taylor *et al* 2016, Pyne 2019). Active fire suppression, which began in the early 20th century, further disrupted natural fire occurrence and ultimately led to a widely adopted policy of full fire suppression across all U.S. federally managed lands (Stephens *et al* 2016). This suppression policy was highly effective at eliminating fire for decades but recent wildfire activity has increased and this has been accompanied with severe land management problems (Calkin *et al* 2015).

In 1962, the Secretary of the Interior asked a committee to investigate wildlife management problems in the U.S. national parks. This committee, named after its chair, Dr Starker Leopold, took the broader ecological view



that parks should be managed as ecosystems (Leopold *et al* 1963). As a result, the U.S. National Park Service changed its policy in 1968 to recognize fire as an ecological process. Fires would be allowed to burn if they could be contained within fire management units and accomplished approved management objectives (figure 1).

Sequoia and Kings Canyon National Parks established a natural fire management zone in 1968 immediately after this policy change (Kilgore and Briggs 1972), and thus began the first tentative experiments with managing naturally ignited fires deep in park wilderness. This was followed in 1972 with a similar zone designation in Yosemite National Park (van Wagtenonk 1978). These three national parks have the longest periods of allowing lightning fires to burn in the USA. The objective of these programs was to restore the ecological role of fire under prescribed conditions (figure 2). Among land management agencies, these national parks have been world leaders in the increasingly difficult effort to allow lightning-ignited fires to burn. Concerns over smoke, at-risk species, the threat posed by fires to nonfederal lands, and the uncertainty of potential impacts should fires grow beyond expected boundaries have hindered full implementation of managed wildfire programs (Miller *et al* 2012). Even with these constraints, the parks and a few U.S. Forest Service wilderness areas remain committed to allowing wildland fires to play their ecological role. The U.S. Forest Service is currently moving ahead with plans to expand natural fire programs in California (Meyer 2015).

In this paper we summarize what has been learned from 50 years of managed fire programs in Sierra Nevada national parks. Very few areas with such a legacy of fire-use exist making these areas critical natural laboratories which have accordingly received increasing attention from scientists. As managers, policy makers, and the public work to create long-term solutions to conserve U.S. forests, these areas could prove invaluable in future program and policy design.

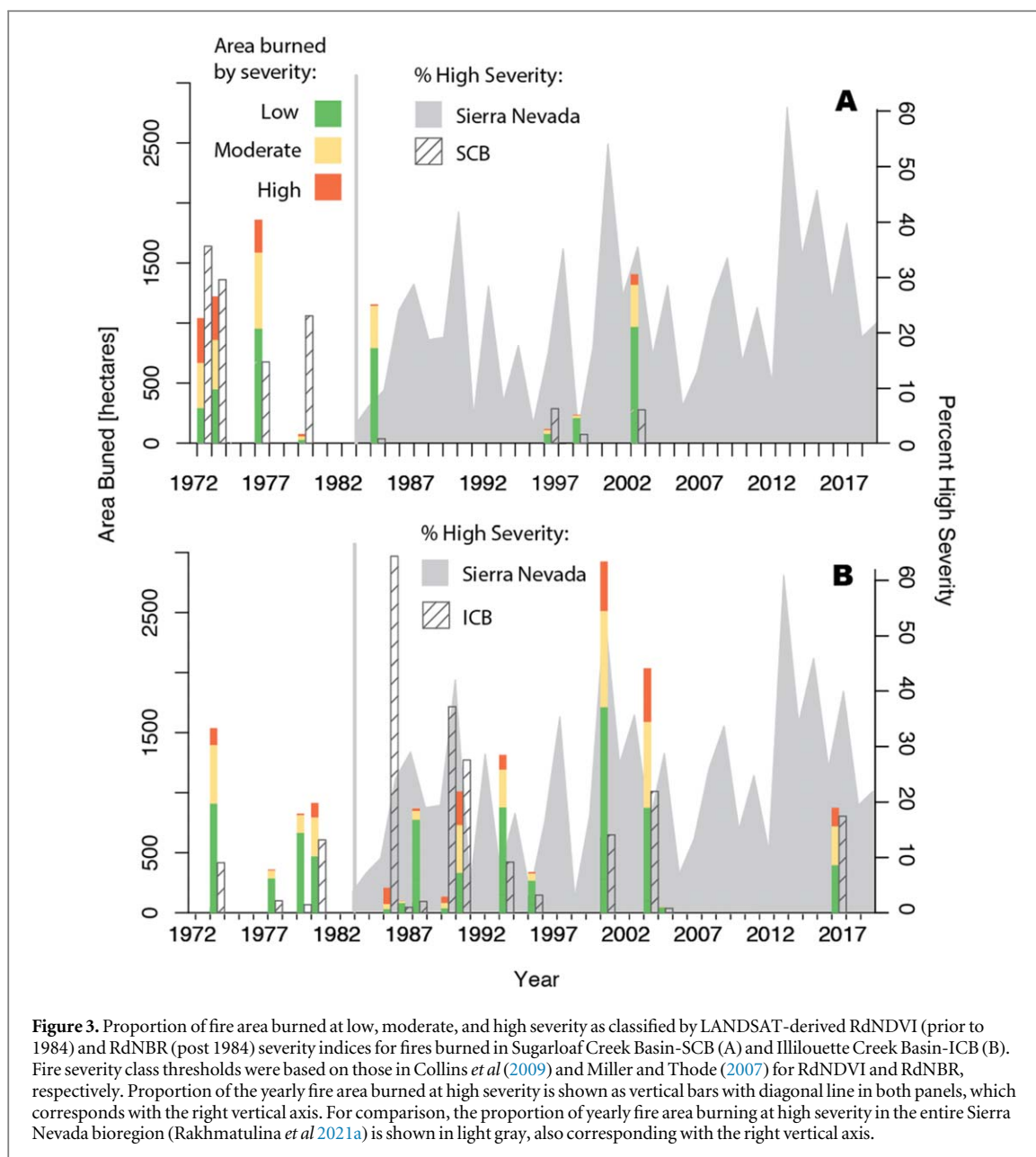


Figure 2. Repeat photographs taken from field plots in Illilouette Creek basin. The left two images (A), (B) were taken 1 and 9 years following low severity fire. The right two images (C), (D) were taken 1 and 9 years following moderate severity fire. Fire severity class for these plots was based on Landsat-derived Relative differenced Normalized Burn Ratio, using thresholds presented in Miller and Thode (2007). A small patch of fire-killed trees is also evident in Image D, just beyond the red oval, which contains numerous snags and saplings that regenerated following the 2001 Hoover Fire. Red ovals identify the same point in the photographs.

Fire severity and vegetation

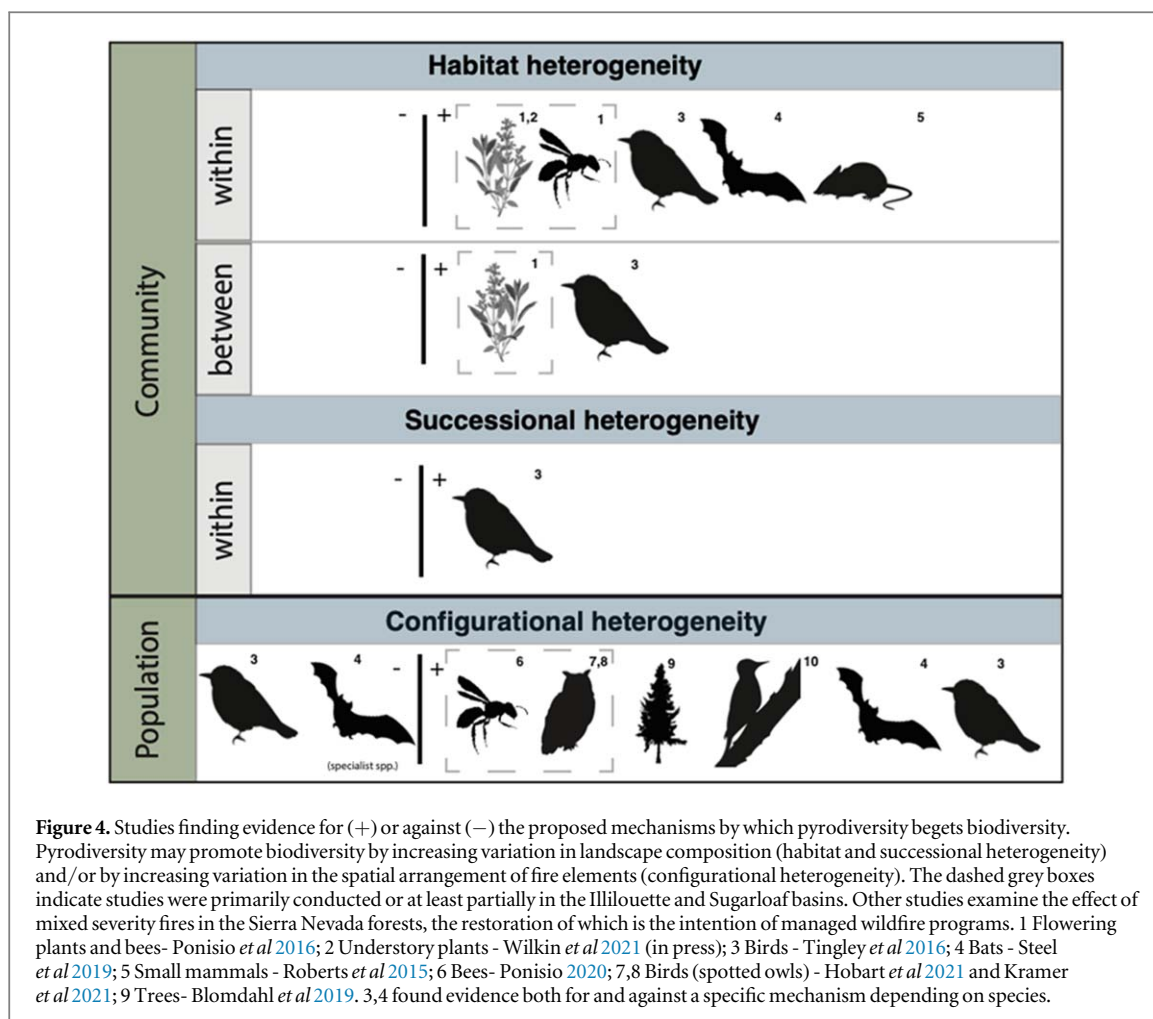
Fire severity in the basins was assessed using the Relative differenced Normalized Difference Vegetation Index (RdNDVI) for fires prior to 1984 and Relative differenced Normalized Burn Ratio (RdNBR) for fires post 1984. RdNDVI and RdNBR were derived based on Parks *et al* (2018) Google Earth Engine algorithm. Both RdNDVI and RdNBR distributions for each fire was thresholded (Miller and Thode 2007), where values between 0 and 315 were classified as low severity, 316 and 640 as moderate severity, and values above 641 were classified as high severity. These thresholds were calibrated by Collins *et al* (2009), based on fires that occurred in Yosemite National Park. Despite 80–100 years of fire exclusion policies from ~1880 to 1970, the frequency of contemporary fire activity in both basins is similar to the pre fire exclusion period using dated fire scars (~1700–1880 C.E.; Collins and Stephens 2007). The long fire-free period (~1880–1970) coincided with substantial tree recruitment relative to the historical and contemporary natural fire periods (Collins and Stephens 2007) and allowed for considerable surface fuel accumulation (Parsons and DeBenedetti 1979). Given these changes one might assume that fire severity, as measured using remotely sensed imagery (e.g., Miller and Thode 2007), would be elevated when fire was reintroduced. This was not the case in either basin. In Illilouette, the first widespread fire under the managed wildfire program, the 1974 Starr King Fire, burned nearly 1600 ha (van Wagtenonk 1978) and only 9% was at high severity (Collins *et al* 2009). Since then, only 14% of the total burned area in Illilouette was classified as high severity, and in Sugarloaf, high severity accounted for 16% of total burned area. For comparison, 27% of the area outside of the Illilouette and Sugarloaf basins in the Sierra Nevada burned at high severity from 1984 to 2018 (figure 3).

The return of fire to these basins has allowed investigation into the processes driving natural fire-vegetation dynamics. The fact that neither timber harvesting or road building occurred in either basin strengthens inferences from these investigations. Within individual fires, the dominant vegetation type (i.e., *Pinus*-dominated forest, *Abies*-dominated forest, montane chaparral) and weather were most strongly connected to fire severity (Collins *et al* 2007). At the landscape level, time-since-last-fire, previous fire severity (for reburns), and dominant vegetation type influenced fire severity (Collins and Stephens 2010, van Wagtenonk *et al* 2012).



Time-since-last-fire also exerted a strong control on whether fires re-burned over previous fire areas (Collins *et al* 2009).

Assessments of landscape-scale vegetation change using aerial photography during the managed fire period revealed different outcomes for Illilouette (1970–2012; Boisramé *et al* 2017a) and Sugarloaf (1973–2014; Stevens *et al* 2020). In Illilouette, the proportion of the basin comprised of conifer forest decreased from 82% to 62%, being replaced by shrublands and meadows. In Sugarloaf, forest cover changed very little: from 83% to 82%. Accordingly, contemporary vegetation cover classes (forest, shrub, sparse and dense meadow) are more balanced, with greater landscape heterogeneity in Illilouette compared to Sugarloaf (Stevens *et al* 2020). Plot-level forest structure data collected in the early 1970s provided further evidence that forest stand structure in Sugarloaf did not change markedly as a result of the managed fire program (Stevens *et al* 2020). However, across both basins, conifer-dominated areas that burned in managed fires (including reburns) had highly variable structure and composition, ranging from open *Pinus jeffreyi* dominated forests, dominated by large trees (tree density: 104 ha⁻¹; basal area 19.5 m²ha⁻¹) to dense, closed-canopy structures dominated by *Abies concolor* and *A. magnifica* (tree density: 446 ha⁻¹; basal area 53 m²ha⁻¹) (Collins *et al* 2016). The two primary drivers of this variability were the local biophysical environment and recent fire severity. Despite this high variability, surface fuel loads and tree densities in both basins are markedly lower than in comparable portions of the Sierra Nevada where fire has been successfully excluded in the modern era (Collins *et al* 2016).



The divergent effects of the managed fire program on vegetation in the two basins has several possible explanations. Illilouette has higher precipitation and vegetation productivity than Sugarloaf (Stevens *et al* 2020); therefore, it is possible that the increase in fuel during the fire exclusion period was greater in Illilouette, resulting in more frequent fires with larger high severity proportions that created larger patches of non-forest vegetation. Another possible reason for the difference is many fires have been suppressed in the last 15 years in Sugarloaf (Stevens *et al* 2020). The increase in vegetation heterogeneity in Illilouette is clearly related to the greater incidence of small high severity patches in this basin and the stability of fire severity classes over the decades (figure 3).

Biodiversity

Wilderness areas managed for wildfire in the Sierra Nevada support greater pyrodiversity (variability in fire severity, season, size, frequency) and consequently greater landscape heterogeneity (van Wagtenonk and Lutz 2007, Boisramé *et al* 2017a, Steel *et al* 2021) than comparable fire-suppressed areas. Ecological theory predicts that diversity, including pyrodiversity, begets biodiversity (Martin and Sapsis 1992). Multiple mechanisms by which pyrodiversity promotes biodiversity have been proposed at community and population scales (Kelly *et al* 2017, Jones and Tingley 2021, figure 4). Studies in Illilouette and Sugarloaf have shown that pyrodiversity created by managed wildfire is associated with higher biodiversity (bees and understory plants: Ponisio *et al* 2016, Ponisio 2020, Wilkin *et al* 2021 in press) and is compatible with at least some mature forest specialists (California spotted owl, *Strix occidentalis occidentalis*: Hobart *et al* 2021, Kramer *et al* 2021). Because few population- or community-level studies on the effect of fire management have been conducted primarily in Illilouette and Sugarloaf, we also considered studies conducted in similar Sierra Nevada landscapes. Corroborating Illilouette and Sugarloaf studies, pyrodiversity in other comparable regions is positively related to mammal, bird, bat, and tree biodiversity (Roberts *et al* 2015, Tingley *et al* 2016, Blomdahl *et al* 2019, Steel *et al* 2019) (figure 4). These lines of evidence suggest use of managed wildfire and restoration of pyrodiverse landscapes is broadly supportive of biodiversity in Sierra Nevada and similar ecosystems.

We also found support for a variety of mechanisms underlying the positive effect of pyrodiversity in and around the Illilouette and Sugarloaf basins. Within bird, bee, plant, and bat communities, habitat heterogeneity underlies enhanced biodiversity (figure 4). Specifically, pyrodiversity leads to local variation in fire history generating spatial niche diversity and allowing a greater number of species to coexist (Kelly *et al* 2017). Among communities, studies on flowering plants and birds found that the fire severity heterogeneity enhances beta-diversity (figure 4) because species are associated with different fire histories. These results highlight the potential for managed wildfire areas and their expansion to improve regional biodiversity, which is adversely affected by the homogenizing effects of both fire suppression and large high severity fires.

The successional heterogeneity mechanism has not been explicitly addressed for many taxa in the Sierra Nevada and is often conflated with habitat heterogeneity because different fire severities are often characterized as supporting species from different successional stages (e.g., higher severity fires support 'early successional' species) (Ponisio *et al* 2016). However, Tingley *et al* (2016) found that both habitat and successional heterogeneity enhanced bird coexistence in the Sierra Nevada. It is likely, therefore, that a combination of spatial and temporal heterogeneity of fire histories promotes biodiversity, as originally proposed by Martin and Sapsis (1992).

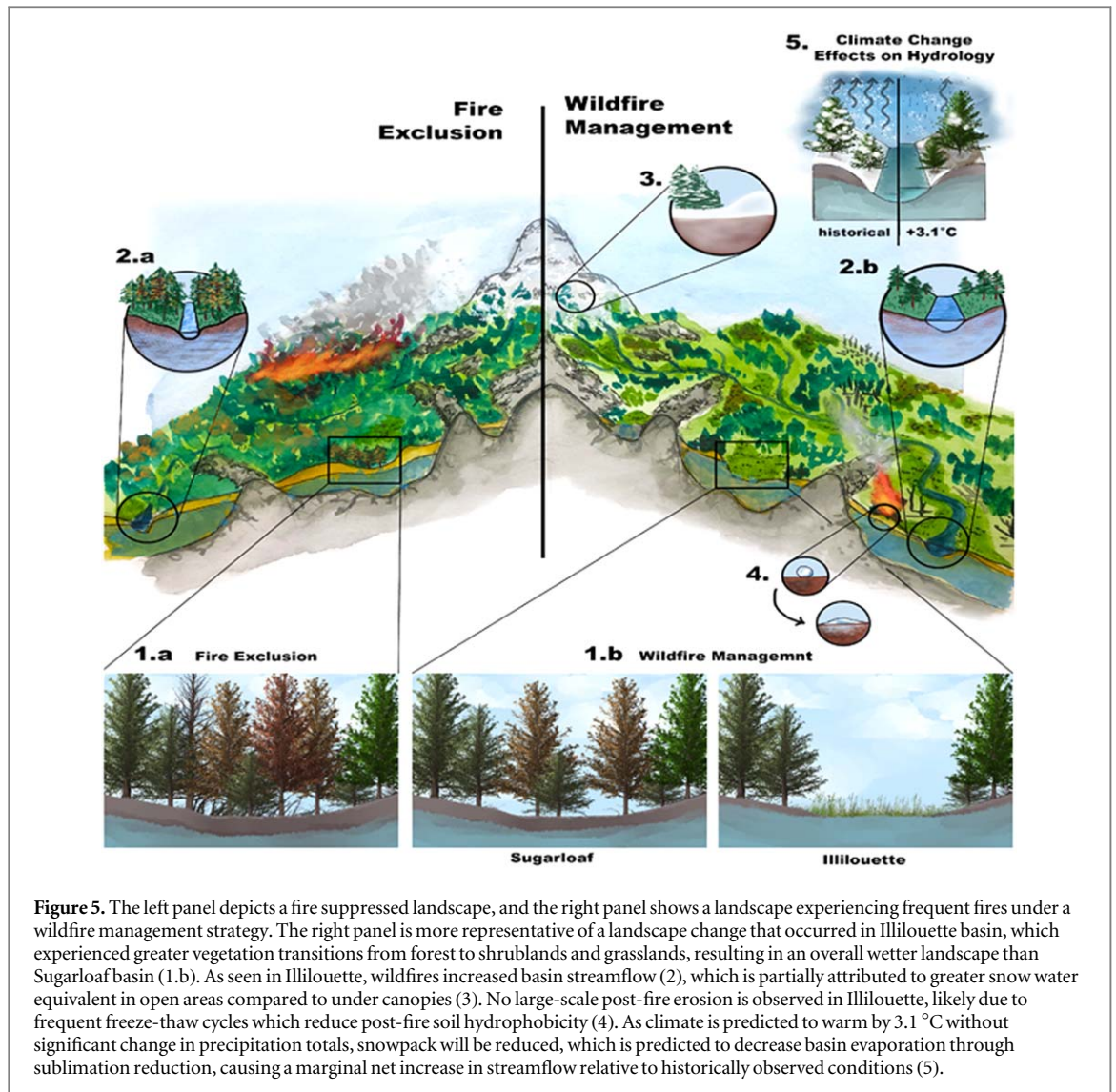
At the population scale, fire-generated heterogeneity promoted persistence in specific species of birds and bats that use areas with different fire histories for specific food resources/prey species, shelter, and/or avoid predation (Tingley *et al* 2016, Steel *et al* 2019, figure 4). For example, Black-backed woodpeckers (*Picoides arcticus*) benefited from configurational heterogeneity (number, size, and arrangement of habitat patches) along high severity patch edges perhaps reflecting the trade-offs of predation risk, nest site availability, and food resources within high severity patches (Stillman *et al* 2019, 2021). Similarly, fire refugia can support survival during and immediately following fire for California spotted owls (*Strix occidentalis occidentalis*) and some tree species (Blomdahl *et al* 2019, Hobart *et al* 2021, Kramer *et al* 2021). We would expect to find similar positive responses to configurational heterogeneity for other species that have resource/shelter needs associated with patches of different fire severities or unburned forest, but negative responses for some habitat specialists. In Illilouette, Ponisio (2020) found that the combination of local pyrodiversity enabled populations of species with the ability to switch floral interaction partners to persist through a severe drought. Fire-supported heterogeneity may therefore enhance community resistance to climate change in other species that, similar to bees, benefit from the different resources afforded by patches with disparate fire histories.

Together, the ample evidence across taxa (birds, mammals, insects and plants) and ecological scales (population, within and between communities) that pyrodiversity benefits biodiversity through a variety of mechanisms. This suggests that the expansion of the managed wildfire model to analogous areas in the Sierra Nevada mixed conifer forest would benefit biodiversity regionally and perhaps help ecological communities adapt to growing threats associated with global change.

Hydrology and climate change

The conversion of dense, fire-excluded forest to a mosaic of grasslands, wet meadows, shrublands, and forest stands of varying age and density changed the partitioning of the water balance in Illilouette (Boisramé, *et al* 2017b, figure 5). A statistical model trained on field moisture measurements suggested that the observed conversion of forest areas to meadows in the central area of the Illilouette basin between 1969 and 2012 led to increases in summer soil moisture by as much as 30 percentage points (Boisramé *et al* 2018). These estimates are supported by *in situ* soil moisture monitoring in Illilouette and Sugarloaf, which consistently shows soil water content under meadow and shrub canopies to be 10 to 30 percentage points greater than under neighboring forest canopies (Boisramé *et al* 2018, Stevens *et al* 2020).

Identifying the processes responsible for these relations between vegetation and water storage remains challenging. Simulation in Illilouette with ecohydrological models suggests that forest reduction was associated with reduced snowpack sublimation and summer transpiration so that 2012 vapor fluxes from the basin declined by approximately 40 mm year⁻¹ relative to 1969, similar to the increase in streamflow (Boisramé *et al* 2019). Observations made with time-lapse cameras in Illilouette and Sugarloaf show that snowpack is thinnest and melts earliest beneath forest canopies compared to shrub and meadow areas (Boisramé *et al* 2019, Stevens *et al* 2020). Increased subsurface water storage and reduced transpiration demands probably contributed to very low tree mortality in Illilouette during the extreme drought years of 2014–2015 (Boisramé *et al* 2017b). Flow observations at the Happy Isles stream gauge on the Merced River and model predictions suggest that these water balance changes produced modest increases in annual streamflow, with approximately 50 mm year⁻¹ additional flow from Illilouette after 40 years of managed wildfire (Boisramé *et al* 2019). Reassuringly, neither the modeling nor gauge observations show evidence of increased peak flows (floods), which are often identified as a potential hydrological risk of increasing fire frequency. In contrast to Illilouette, the less pronounced



vegetation changes in Sugarloaf during the managed fire program do not appear to have resulted in noticeable hydrological changes (Stevens *et al* 2020).

Climatic warming is expected to impact the hydrology of the Sierra Nevada by increasing the fraction of precipitation falling as rain and moving peak streamflow earlier in the year (Rakhmatulina *et al* 2021a). Climate change is also likely to alter the characteristics of managed wildfires in Illilouette and Sugarloaf, although forecasting these changes is challenging (Gonzalez *et al* 2018). Observations over the past 50 years in Illilouette show no trends in fire severity or burned area in spite of climatic warming during that period (figure 3), presumably because both of these characteristics have been moderated by fuel consumption and associated disruptions in fuel continuity across the landscape (Collins *et al* 2009). Lightning ignitions, however, may become more frequent in Illilouette given warmer and drier weather. Increasing fire frequency from climate change accelerates the pace of hydrological changes without altering the long-term hydrological state (Rakhmatulina *et al* 2021a). These results suggest that the hydrological co-benefits of restoring fire regimes are robust to the projected climatic warming in the Sierra Nevada.

Considerable uncertainties remain, however, regarding the feedbacks between fire, vegetation, and the water cycle as climate changes. For instance, it is not clear how important the expansion of wet meadow areas might be in creating natural ‘fire breaks’ that constrain the extent of future fire. Even the modest increases in soil moisture that occurred in the basin to date could influence fires, with recent studies showing that fuel moisture can be significantly increased by wet soils, reducing ignition probabilities (Rakhmatulina *et al* 2021b). Similarly, several hydrological implications of the managed wildfire program, including the impacts on water quality, require more research. Examination of LIDAR imagery from before and after the 2017 Empire Fire in Illilouette, however, shows little evidence of large-scale erosion (Boisramé unpublished data 2020). The fact that freeze-thaw cycling in Sierra Nevada soils can rapidly erode post-fire hydrophobicity (Rakhmatulina and

Thompson 2020) could contribute to rapid recovery of soil's ability to absorb and store water in these basins after fire.

Conclusion

Reducing the risk of large, severe wildfires while also increasing the security of mountain water supplies and enhancing biodiversity are urgent priorities. Here we found evidence for this synergism in Illilouette but not fully in Sugarloaf. While differences in the productivity of these forested areas could have contributed to this disparity, the shortage of managed wildfires in Sugarloaf is likely the biggest factor. The number of fires larger than 40 ha from 1973 to 2016 was much higher in Illilouette ($n = 21$) than Sugarloaf ($n = 10$). This disparity is particularly evident in recent decades, with Illilouette experiencing 12 fires larger than 40 ha since 1985 and Sugarloaf only experiencing 4 (Stevens *et al* 2020). The amount of recent fire activity in Sugarloaf may represent a deficit compared to the historical fire return interval (Collins and Stephens 2007). This recent fire deficit is illustrated by the fact that wildfires have burned only 1 ha in Sugarloaf between 2004 and 2017 with 59% of active ignitions suppressed, compared with 7,289 ha burned in Illilouette and only 23% of ignitions suppressed in the basin between 1969 and 2003 (Stevens *et al* 2020).

The challenges of maintaining a managed wildfire program are daunting, even in remote areas. Ignitions during droughts have been suppressed for fear of adverse fire effects or lack of public and political support in allowing fires to burn. Climate change is expected to create more alternating periods of drought and high precipitation (Abatzoglou and Williams 2016), which will probably be the environment that fire managers will have to adapt to. Political challenges were evident to Yosemite National Park managers when the 2017 Empire Fire was allowed to burn in Illilouette at the same time as the 2017 Wine Country fires were burning large areas of Napa, Sonoma, and Mendocino counties and destroying tens of thousands of structures. National park managers are to be commended for creating these managed wildfire programs and working to maintain them into the future.

Current revisions to the Land and Resource Management Plans for U.S. National Forests in the southern Sierra Nevada emphasize managed wildfire over 69% to 84% of National Forest land (Rakhmatulina *et al* 2021a). Areas that have similar characteristics to Illilouette and Sugarloaf in terms of forest type and remoteness are extensive in the Sierra Nevada (figure 1), demonstrating the potential to increase the area managed by wildfire. National Forest lands often have different land use histories than National Parks, including extensive historical logging which can change forest and fuel structures and create additional challenges to restoration by fire alone (Collins *et al* 2017, Jeronimo *et al* 2019), but the successes of the managed fire programs in the parks discussed here do provide a useful template for scaling up the landscape application of managed wildfire to other lands. If managers decide to implement managed fire programs they should be robust to climate change (fires continue to be self-limiting and fire severity classes remain stable) but may be more volatile as the time required to produce a fire mosaic is expected to be much shorter from the impacts of climate change (Rakhmatulina *et al* 2021a). Continued support at the highest levels of government, as well as from the public, would be needed to maintain existing managed wildfire programs and expand them to others forested areas. Were fire to be removed from managed fire areas, woody cover and water use would again increase, diminishing the positive impacts of these programs (continued fire use would produce relatively low levels of smoke for many months which could negatively impact some people). Perpetual support for these programs and for the scientific investigations that can interpret their effects is key if we want to avoid increasingly destructive high severity wildfires that damage ecosystems and human communities.

Acknowledgments

We thank all fire managers and line-officers who have created and supported the managed wildfire programs in Yosemite and Sequoia and Kings Canyon National Parks. Without their strong leadership this project would not have been possible. Previous funding from the US Joint Fire Sciences Program, UC ANR Competitive Grants Program, and the NSF Critical Zone Collaborate Network (award number 2011346) funded the research in this paper.

Data availability statement

The data that support the findings of this study are available upon reasonable request from the authors.

ORCID iDs

Scott L Stephens  <https://orcid.org/0000-0001-7703-4485>

Jens T Stevens  <https://orcid.org/0000-0002-2234-1960>

References

- Abatzoglou JT and Williams AP 2016 Impact of anthropogenic climate change on wildfire across western US forests *Proc. Natl Acad. Sci.* **113** 11770–5
- Blomdahl EM, Kolden CA, Meddens AJ and Lutz JA 2019 The importance of small fire refugia in the central Sierra Nevada, California, USA *Forest Ecology and Management* **432** 1041–52
- Boisramé GF, Thompson SE, Kelly M, Cavalli J, Wilkin KM and Stephens SL 2017a Vegetation change during 40 years of repeated managed wildfires in the Sierra Nevada, California *Forest Ecology and Management* **402** 241–52
- Boisramé GF, Thompson SE, Collins BM and Stephens SL 2017b Managed wildfire effects on forest resilience and water in the Sierra Nevada *Ecosystems* **20** 717–32
- Boisramé GF, Thompson SE and Stephens SL 2018 Hydrologic responses to restored wildfire regimes revealed by soil moisture-vegetation relationships *Adv. Water Res.* **112** 124–46
- Boisramé GF, Thompson SE, Tague C and Stephens SL 2019 Restoring a natural fire regime alters the water balance of a Sierra Nevada catchment *Water Resource Research* **55** 5751–69
- Calkin DE, Thompson MP and Finney MA 2015 Negative consequences of positive feedbacks in US wildfire management *Forest Ecosystems* **2** 9
- Collins BM and Stephens SL 2007 Managing natural wildfires in Sierra Nevada wilderness areas *Frontiers in Ecology and the Environment* **5** 523–7
- Collins BM and Stephens SL 2010 Stand-replacing patches within a ‘mixed severity’ fire regime: quantitative characterization using recent fires in a long-established natural fire area *Landscape Ecology* **25** 927–39
- Collins BM, Kelly M, van Wagtenonk JW and Stephens SL 2007 Spatial patterns of large natural fires in Sierra Nevada wilderness area *Landscape Ecology* **22** 545–57
- Collins BM, Miller JD, Thode AE, van Wagtenonk JW and Stephens SL 2009 Interactions among wildland fires in a long-established Sierra Nevada natural fire area *Ecosystems* **12** 114–28
- Collins BM, Lydersen JM, Fry DL, Wilkin K, Moody T and Stephens SL 2016 Variability in vegetation and surface fuels across mixed-conifer-dominated landscapes with over 40 years of natural fire *Forest Ecology and Management* **381** 74–83
- Collins BM, Fry DL, Lydersen JM, R Everett R and Stephens SL 2017 Impacts of different land management histories on forest change *Ecological Applications* **27** 2475–86
- FRAP 2020 *Fire and Resource Assessment Program. Fire perimeters [Database]*. (Sacramento, CA: California Department of Forestry and Fire Protection) Available from: (<https://frap.fire.ca.gov/frap-projects/fire-perimeters/>); last accessed 13-May, 2021
- Hobart BK, Kramer HA, Jones GM, Dotters BP, Whitmore SA, Keane JJ and Peery MZ 2021 Stable isotopes reveal unexpected relationships between fire history and the diet of Spotted Owls *International Journal of Avian Science* **163** 253–9
- Gonzalez P, Wang F, Notaro M, Vimont DJ and Williams JW 2018 Disproportionate magnitude of climate change in United States national parks *Environ. Res. Lett.* **13** 104001
- Jeronimo SMA, Kane VR, Churchill DJ, Lutz JA, North MP, Asner GP and Franklin JF 2019 Forest structure and pattern vary by climate and landform across active-fire landscapes in the montane Sierra Nevada *Forest Ecology and Management* **437** 70–86
- Jones GM and Tingley NW 2021 Pyrodiversity and biodiversity: a history, synthesis, and outlook *Diversity and Distributions* (<https://doi.org/10.1111/ddi.13280>)
- Kelly LT, Brotons L and McCarthy MA 2017 Putting pyrodiversity to work for animal conservation *Conserv. Biol.* **31** 952–5
- Kilgore BM and Briggs GS 1972 Restoring fire to high elevation forests in California *Journal of Forestry* **70** 266–71
- Kramer A, Jones GM, Whitmore SA, Keane JJ, Atuo FA, Dotters BP, Sawyer SC, Stock SL, Gutiérrez RJ and Peery MZ 2021 California spotted owl habitat selection in a fire-managed landscape suggests conservation benefit of restoring historical fire regimes *Forest Ecology and Management* **479** 118576
- Leopold AS, Cain SA, Cottam CM, Gabrielson N and Kimball TL 1963 Wildlife management in the national parks 1–8 *Trans. 28th North American wildlife and natural resources conference* (Washington, DC, USA: Wildlife Management Institute)
- Martin RE and Sapsis DB 1992 Fire as agents of biodiversity ed RR Harris *et al Proc., symposium on biodiversity of northwestern California; 1991 Oct. 28–30; Santa Rosa, CA. Report 29* (Berkeley, CA) (University of California, Wildland Resource Center) 150–7
- Meyer MD 2015 Forest fire severity patterns of resource objective wildfires in the Southern Sierra Nevada *Journal of Forestry* **113** 49–56
- Miller JD and Thode AE 2007 Quantifying burn severity in a heterogeneous landscape with a relative version of the delta Normalized Burn Ratio (dNBR) *Remote Sensing and the Environment* **109** 66–80
- Miller JD, Collins BM, Lutz JA, Stephens SL, van Wagtenonk JW and Yasuda DA 2012 Differences in wildfires among ecoregions and land management agencies in the Sierra Nevada region, California, USA *Ecosphere*. **3** art80
- Parks SA, Holsinger LM, Voss MA, Loehman RA and Robinson NP 2018 Mean composite fire severity metrics computed with Google Earth Engine offer improved accuracy and expanded mapping potential *Remote Sensing* **10** 879
- Parsons DJ and Debenedetti SH 1979 Impact of fire suppression on a mixed-conifer forest *Forest Ecology and Management* **2** 21–33
- Ponisio LC 2020 Pyrodiversity promotes interaction complementarity and population resistance *Ecology and Evolution* **10** 4431–47
- Ponisio C, Wilkin K, M’Gonigle L, Kulhanek K, Cook L, Thorp R, Griswold T and Kremen C 2016 Pyrodiversity begets plant-pollinator community diversity *Global Change Biol.* **22** 1794–808
- Pyne SJ 2019 *Fire: a brief history*. 2nd edn (Seattle, USA: University of Washington Press)
- Radeloff VC *et al* 2017 *The 1990–2010 wildland-urban interface of the conterminous United States - geospatial data*. 2nd Edn (Fort Collins, CO: Forest Service Research Data Archive) (<https://doi.org/10.2737/RDS-2015-0012-2>)
- Rakhmatulina E and Thompson S 2020 Freeze–thaw processes degrade post-fire water repellency in wet soils *Hydrol. Processes* **34** 5229–41
- Rakhmatulina E, Boisramé G, Stephens SL and Thompson S 2021a Hydrological benefits of restoring wildfire regimes in the Sierra Nevada persist in a warming climate *J. Hydrol.* **593** 125808
- Rakhmatulina E, Stephens SL and Thompson S 2021b Soil moisture influences on Sierra Nevada dead fuel moisture content and fire risks *Forest Ecology and Management* **496** 119379

- Roberts S L, Kelt D A, van Wagtenonk J W, Miles A K and Meyer M D 2015 Effects of fire on small mammal communities in frequent-fire forests in California *Journal of Mammalogy* **96** 107–19
- Rollins M G 2009 LANDFIRE: a nationally consistent vegetation, wildland fire, and fuel assessment *International Journal of Wildland Fire* **18** 235–49
- Steel Z L, Campos B, Frick W F, Burnett R and Safford H D 2019 The effects of wildfire severity and pyrodiversity on bat occupancy and diversity in fire-suppressed forests *Sci. Rep.* **9** 1–11
- Steel Z L, Collins B M, Sapsis D B and Stephens S L 2021 Quantifying pyrodiversity and its drivers *Proc. of the Royal Society B* **288** 20203202
- Stephens S L, Collins B M, Biber E and Fulé P Z 2016 U.S. federal fire and forest policy: emphasizing resilience in dry forests *Ecosphere* **7** e01584
- Stevens J T, Boisramé G F S, Rakhmatulina E, Thompson S E, Collins B M and Stephens S L 2020 Forest vegetation change and its impacts on soil water following 47 years of managed wildfire *Ecosystems* **23** 1547–65
- Stillman A N, Lorenz T J, Fischer P C, Siegel R B, Wilkerson R L, Johnson M and Tingley M W 2021 Juvenile survival of a burned forest specialist in response to variation in fire characteristics *Journal of Animal Ecology* **90** 1317–27
- Stillman A N, Siegel R B, Wilkerson R L, Johnson M and Tingley M W 2019 Age-dependent habitat relationships of a burned forest specialist emphasise the role of pyrodiversity in fire management *J. Appl. Ecol.* **56** 880–90
- Taylor A H, Trouet V, Skinner C N and Stephens S L 2016 Socio-ecological transitions trigger fire regime shifts and modulate fire-climate interactions in the Sierra Nevada, USA 1600-2015 CE *Proc. Natl Acad. Sci.* **113** 13684–9
- Tingley M W, Ruiz-Gutiérrez V, Wilkerson R L, Howell C A and Siegel R B 2016 Pyrodiversity promotes avian diversity over the decade following forest fire *Proceedings of the Royal Society B: Biological Sciences* **283** 1840
- USDA 2019 *Revised Draft Land Management Plan for the Sierra National Forest*. (Forest Plan Revision, USDA Forest Service) 185 (<https://fs.usda.gov/detail/r5/landmanagement/gis/?cid=fseprd649543>)
- van Wagtenonk J W 1978 Wilderness fire management in Yosemite National Park 324–35ed E A Schofield *EARTHCARE: global protection of natural areas*. (Boulder, Colorado, USA: Westview Press)
- van Wagtenonk J W and Lutz J A 2007 Fire regime attributes of wildland fires in Yosemite National Park, USA *Fire Ecology* **3** 34–52
- van Wagtenonk J W, van Wagtenonk K A and Thode A E 2012 Factors associated with the severity of intersecting fires in Yosemite National Park, California, USA *Fire Ecology* **8** 11–31
- Wilkin K, Ponisio L C, Fry D F, Collins B M, Moody T and Stephens S L 2021 Drivers of understory plant communities in Sierra Nevada mixed conifer forests with pyrodiversity. *Fire Ecology*